













# Harbor Dept. Landings/Launches




 **TOWN OF DENNIS**  
GIS DEPARTMENT


## Legend


- Classifications**
-  Boat Launch
  -  Paddle Craft Landing
  -  Landing
  -  Dennis Beach Point

- Base Map Features**
-  Navigational Channel
  -  Mooring Basin
  -  Water Feature
  -  Dennis\_CenterLines
  -  EOT\_Major\_Rds
  -  Town\_Owned\_Land
  -  Dennis\_Official\_Village\_Boundaries
  -  Adjacent\_Towns



**Scale Bars**

 Feet  
0 865 1,730  
1 inch = 865 feet

 Miles  
0 0.16 0.32  
1 inch = 0.16 miles

**\*\*\*See Back for Key to Landings/Launches\*\*\***

JULY 29, 2014  
Dennis\_Harbor\_Landings\_Handout\_Joanne\_36x48\_portrait  
This map was compiled from a variety of sources at different scales. This is not a survey and no field verification was performed. This map shall not be used for the transfer of property. Data shown is from maps and deeds on record in the Barnstable Registry of Deeds. By viewing, copying, or otherwise using this map you agree to follow the terms of use. If you need that you cannot follow this policy contact the GIS Coordinator for the Town of Dennis.

| Grid Local | Landing # | Name of Landing                           | Type                 | Parking | Spaces (Cars Only) | Trailer Parking | Spaces (Cars W/Trailers) | Open | Boat Ramp | Pier/Dock | Address                                 |
|------------|-----------|---|----------------------|---------|--------------------|-----------------|--------------------------|------|-----------|-----------|---|
| D7         | 1         | UNCLE FREEMANS LANDING                    | Landing              | Yes     | 3                  | Yes             | 8                        | YES  | Yes       | Yes       | 27 Uncle Freemans Road/West Dennis      |
| D7         | 2         | FERRY STREET LANDING                      | Landing              | No      | 0                  | No              | 0                        | YES  | No        | Yes       | 33 Uncle Barneys Road/West Dennis       |
| E7         | 3         | HORSEFOOT COVE LANDING                    | Landing              | Yes     | 8                  | Yes             | 16                       | YES  | Yes       | No        | 104 Main Street/West Dennis             |
| E7         | 4         | AUNT JULIA ANNS LANDING                   | Landing              | Yes     | 8                  | No              | 0                        | YES  | No        | Yes       | 54 Aunt Julia Anns Road/West Dennis     |
| E7         | 5         | COVE ROAD NORTH LANDING                   | Landing              | Yes     | 10                 | Yes             | 10                       | YES  | No        | Yes       | 170 Cove Road/South Dennis              |
| F7         | 6         | OLD MAIN LANDING                          | Paddle Craft Landing | Yes     | 2                  | No              | 0                        | YES  | No        | No        | 29 Old Main Street/West Dennis          |
| E7         | 7         | COVE LANDING SOUTH                        | Landing              | Yes     | 12                 | No              | 0                        | YES  | Yes       | No        | 159 Cove Road/South Dennis              |
| F6         | 8         | HIGHBANK ROAD LANDING                     | Landing              | Yes     | 4                  | No              | 0                        | NO   | No        | Yes       | 17 Highbank Road/South Dennis           |
| E5         | 9         | OLD FISHERMANS LANDING                    | Paddle Craft Landing | Yes     | 12                 | No              | 0                        | YES  | No        | No        | 79 Old Fish House Road/South Dennis     |
| E4         | 10        | FOLLINS POND LANDING                      | Landing              | Yes     | 10                 | Yes             | 8                        | YES  | Yes       | No        | 20 Follins Pond Road/South Dennis       |
| D1/2       | 11        | SCARGO LAKE LANDING RAMP                  | Landing              | Yes     | 6                  | Yes             | 4                        | YES  | Yes       | Yes       | 0 Route 6A/Dennis (B/W 955&965)         |
| D1         | 12        | DR LORDS COMMON LANDING                   | Paddle Craft Landing | ADJ     | TBD                | No              | 0                        | YES  | No        | No        | 0 Dr Lords Road/Dennis (Scargo Beach)   |
| A4         | 13        | TAUNTON AVE COMMON LANDING                | Paddle Craft Landing | No      | 0                  | No              | 0                        | YES  | No        | No        | 0 Taunton Avenue/Dennis                 |
| A4         | 14        | HORSEFOOT PATH LANDING                    | Paddle Craft Landing | No      | 0                  | No              | 0                        | YES  | No        | No        | 102 Horsefoot Path/Dennis               |
| F8         | 18        | TROTting PARK ROAD COMMON LANDING         | Paddle Craft Landing | No      | 0                  | No              | 0                        | YES  | No        | No        | End of Trotting Park Road/West Dennis   |
| C1         | 19        | NOBSCUSSETT RD LANDING                    | Paddle Craft Landing | No      | 0                  | No              | 0                        | YES  | No        | No        | End of Nobscusset Road/Dennis           |
| G7         | 20        | UPPER COUNTY ROAD LANDING                 | Paddle Craft Landing | Yes     | 8                  | No              | 0                        | YES  | No        | No        | 3 Upper County Road/Dennis Port         |
| H6         | 21        | CLIPPERS LAUNCH                           | Paddle Craft Landing | Yes     | 8                  | Yes             | 4                        | YES  | No        | No        | 73 Clipper Lane/Dennis Port             |
| H6         | 22        | INDIANS FORD LANDING                      | Paddle Craft Landing | Yes     | 4                  | Yes             | 2                        | YES  | No        | No        | 98 Indian Trail/Dennis Port             |
| F8         | 24        | SWAN POND RIVER COMMON LANDING-BAKERS WAY | Paddle Craft Landing | No      | 0                  | No              | 0                        | YES  | No        | No        | 14 Baker Way/West Dennis                |
| F1         | EL        | SESUIT HARBOR LAUNCH EAST                 | Launch               | Yes     | 50                 | Yes             | 50                       | YES  | Yes       | Yes       | 81 Cold Storage Road/East Dennis        |
| F1         | WL        | SESUIT HARBOR LAUNCH WEST                 | Launch               | Yes     | 107                | Yes             | 30                       | YES  | Yes       | Yes       | 351 Sesuit Neck Road/East Dennis        |
| D7         | BRP       | BASS RIVER PARK                           | Paddle Craft Landing | Yes     | 35                 | No              | 0                        | YES  | Yes       | Yes       | 40 Main Street/West Dennis              |
| D1         | NA (P)    | DR LORDS PARKING-TOWN OWNED               | Parking              | Yes     | TBD                | No              | 0                        | YES  | NA        | NA        | 47 Dr Lords Road/Dennis (ADJ to NA(30)) |
| D1         | NA (30)   | DR LORDS WAY TO WATER                     | Paddle Craft Landing | No      | 0                  | No              | 0                        | YES  | No        | No        | Use 47 Dr Lords Road/Dennis (Parking)   |

**Notes:**  
There are 134 Channel Markers with 39 as swim markers, 29 are informational , 64 navigational and regulatory, and 2 are spares.  
There are 10 Mooring Basins around Bass River  
There are 8 beaches to the North,9 beaches to the South & 2 fresh water beaches on Scargo Lake.

**Message From the Harbormaster:**  
The Harbor Department makes every effort to keep these landings open with help from both the Natural Resource Department & Department of Public Works.  
Most of the Town's landings do not have ample parking for multiple vehicles, and if there is any parking it is on a first come first serve basis. With that in mind at this time the town only has 8 of the landings with a ramp that have some trailer parking.  
Most of these landings in the list above have been deemed a "Paddle Craft Landing," which means that the Harbormaster has made a decision that it is only safe to launch boats that could be done by hand, such as a kayak or canoe.  
Please respect this precaution.  
If there are any questions or concerns please do not hesitate to contact the Harbor Department at (508) 760-9159.