BOOK 337 PAGE 24
NON OFFICIAL
NON OFFICIAL
NON OFFICIAL

Oct 9 10 49 AM '79
BARNSTABLE COUNTY
REGISTRY OF DEEDS
STEPHEN MERKES

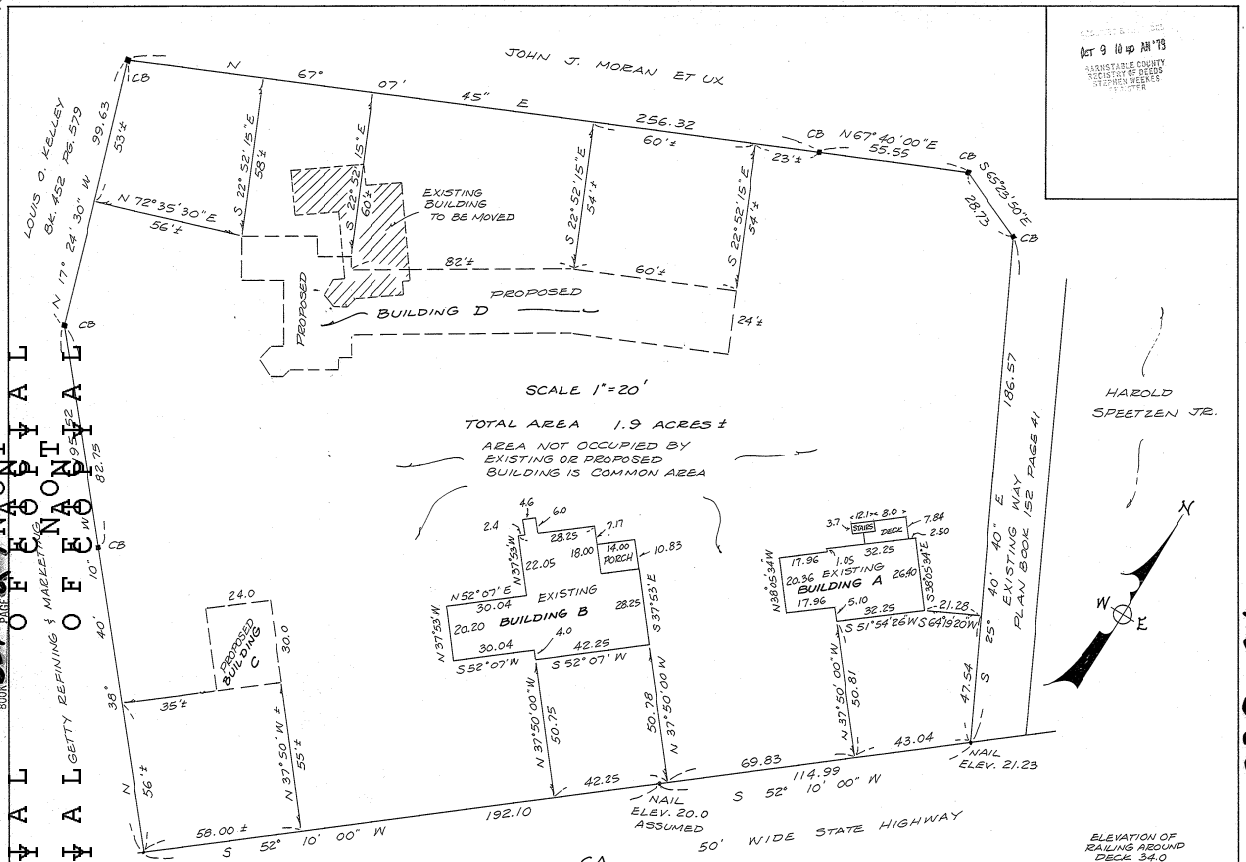

ABOVE SCALE 1"=20'

0 20 40 60

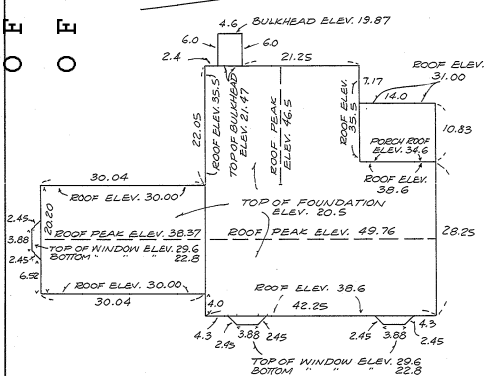

BUILDING B SCALE 1"=10'

0 10 20 30

EXISTING BUILDING 2488 ±
INCLUDES BULKHEAD

DENNIS COMMON
CONDOMINIUMS
IN
DENNIS, MASS.
FOR
SULLIVAN & LEVINE

BY
CROWELL & TAYLOE CORP.
89 WILLOW STREET
YARMOUTHPORT, MASS.

JULY 20, 1979 SCALE AS NOTED

BEING LAND AS RECORDED IN PLAN BOOK 152 PAGE 41 IN THE BARNSTABLE REGISTRY OF DEEDS

I CERTIFY THAT THIS PLAN HAS BEEN PREPARED IN CONFORMITY WITH THE RULES AND REGULATIONS OF THE REGISTERS OF DEEDS OF THE COMMONWEALTH OF MASSACHUSETTS.

JULY 20, 1979 — George Low Jr.
DATE — REG. LAND SURVEYOR

COMMONWEALTH OF MASSACHUSETTS — GEORGE LOW, JR. — REGISTERED LAND SURVEYOR

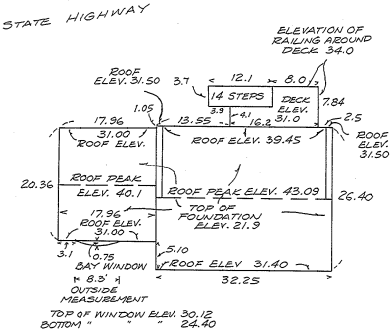

BUILDING A SCALE 1"=10'
EXISTING BUILDING 1357 ±' INCLUDES STEPS AND OPEN DECK

I HEREBY CERTIFY THAT THE PROPERTY LINES SHOWN ON THIS PLAN ARE THE LINES DIVIDING EXISTING OWNERSHIPS AND THE LINES OF THE STREETS AND WAYS SHOWN ARE THOSE OF PUBLIC OR PRIVATE STREETS OR WAYS ALREADY ESTABLISHED AND THAT NO NEW LINES FOR DIVISION OF EXISTING OWNERSHIP OR FOR NEW WAYS ARE SHOWN.

JULY 20, 1979 — George Low Jr.
DATE — REG. LAND SURVEYOR

337-24