





150 FT Campaigners Buffer



Legend

-  Polling Location Entrance
-  Campaigners 150 FT Buffer
-  Parcels



TOWN OF DENNIS
GIS DEPARTMENT

0 37.5 75 Feet 1 inch = 75 feet

Sources: Google Aerial 2017
MassGIS Aerial 2014

This map was compiled from a variety of sources at different scales. This is not a survey and no field verification was performed. This map shall not be used for the transfer of property. Data shown is from maps and deeds on record in the Barnstable Registry of Deeds. By viewing, copying, or otherwise using this map you agree to follow the terms of use. If you feel that you cannot follow this policy contact the GIS Coordinator for the Town of Dennis.

VOTING_PRECINCT_150FT_BUFFER_8X11

NOVEMBER 18, 2019

