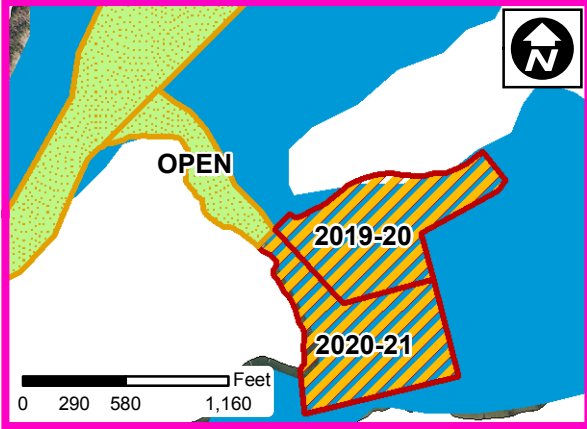
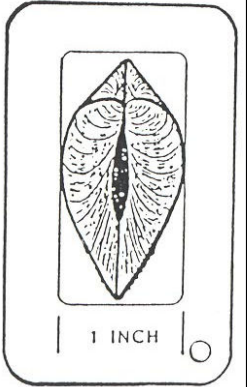


December 1st - May 31st

Limit will be ten (10) quarts per household permit weekly. No quahogs to be taken measuring less than one (1) inch in width.



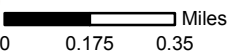
December 1st - April 30th

- Legend**
- BIRD SANCTUARY**
  - PROHIBITED
  - QUAHOG**
  - Active**
  - CLOSED
  - OPEN
  - Road

The opening and closing dates are subject to modification by the Shellfish Constable. In no event shall any open dates be enlarged without the prior approval of the Selectmen.



TOWN OF DENNIS  
GIS DEPARTMENT



# QUAHOG

Copyright Town of Dennis GIS  
This map (M:\A\_Messier\DNRSHELLFISH\_2010.mxd) was produced on 10/30/2018

This map was compiled from a variety of sources at different scales. This is not a survey and no field verification was performed. This map shall not be used for the transfer of property. Data shown is from maps and deeds on record in the Barnstable Registry of Deeds. By viewing, copying, or otherwise using this map you agree to follow the terms of use. If you feel that you cannot follow this policy contact the GIS Coordinator for the Town of Dennis.

Natural Resource Dept. 2019

