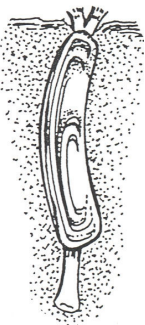


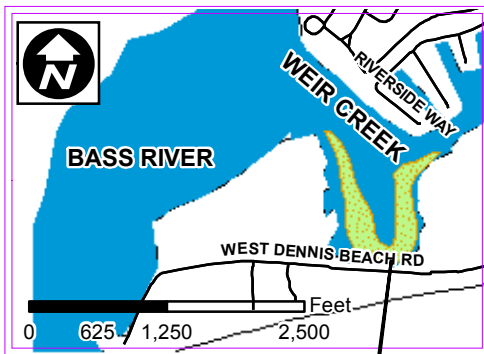
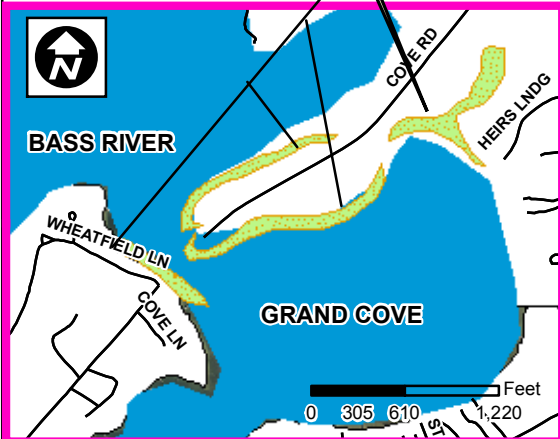
One level ten quart pail per week. No razor clams to be taken measuring less than five (5) inches the long way.



January 1st - December 31st

January 1st - December 31st

December 1st - May 31st



December 1st - May 31st

**Legend**

**BIRD SANTURARY**

PROHIBITED

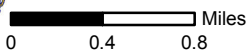
**Active**

OPEN

Road



TOWN OF DENNIS  
GIS DEPARTMENT

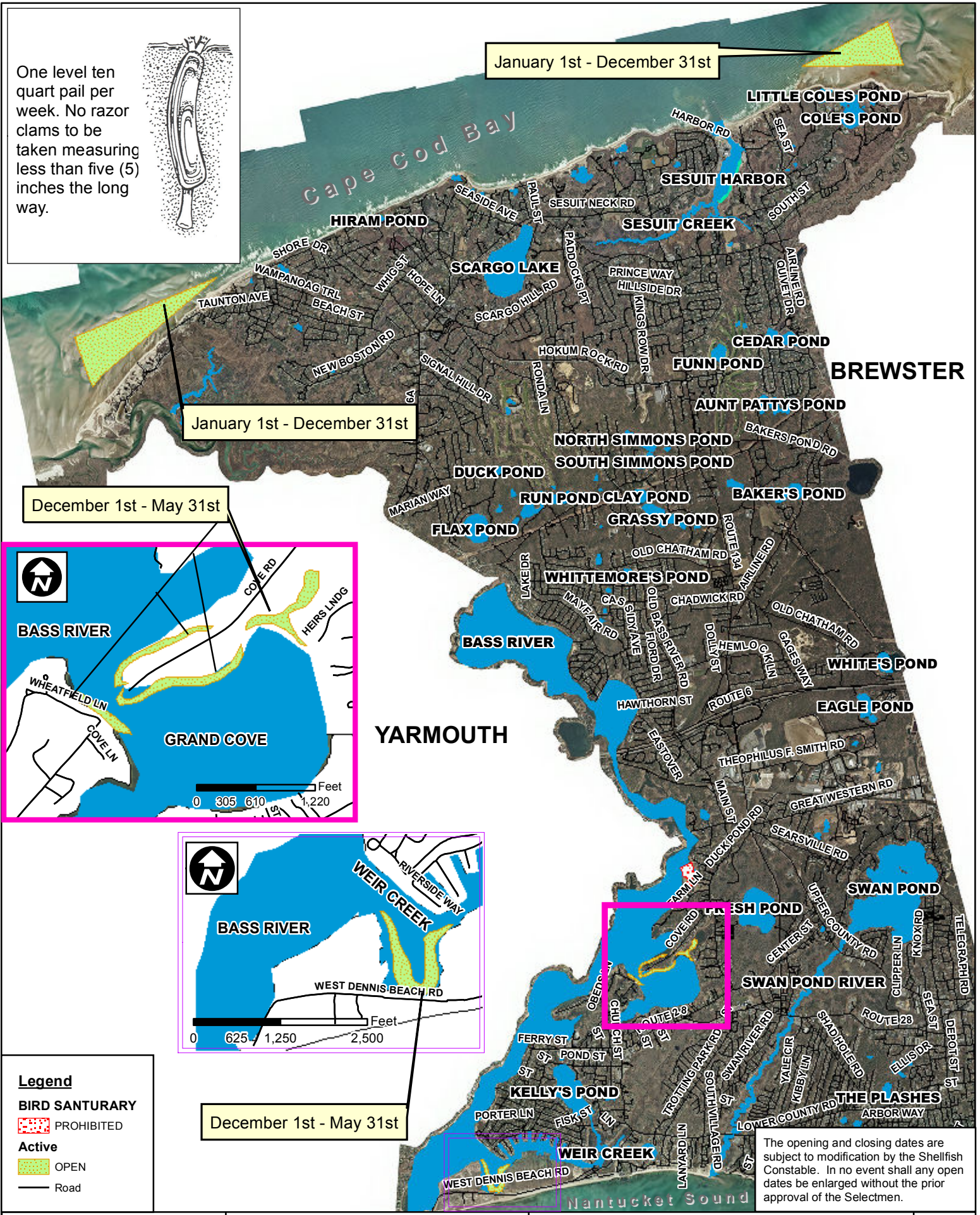


**RAZOR CLAM**

Copyright Town of Dennis GIS  
This map (M:\A\_Messier\DNRI\SHELLFISH\_2010.mxd)  
was produced on 10/15/2013

This map was compiled from a variety of sources at different scales. This is not a survey and no field verification was performed. This map shall not be used for the transfer of property. Data shown is from maps and deeds on record in the Barnstable Registry of Deeds. By viewing, copying, or otherwise using this map you agree to follow the terms of use. If you feel that you cannot follow this policy contact the GIS Coordinator for the Town of Dennis.

Natural Resource Dept. 2014



The opening and closing dates are subject to modification by the Shellfish Constable. In no event shall any open dates be enlarged without the prior approval of the Selectmen.